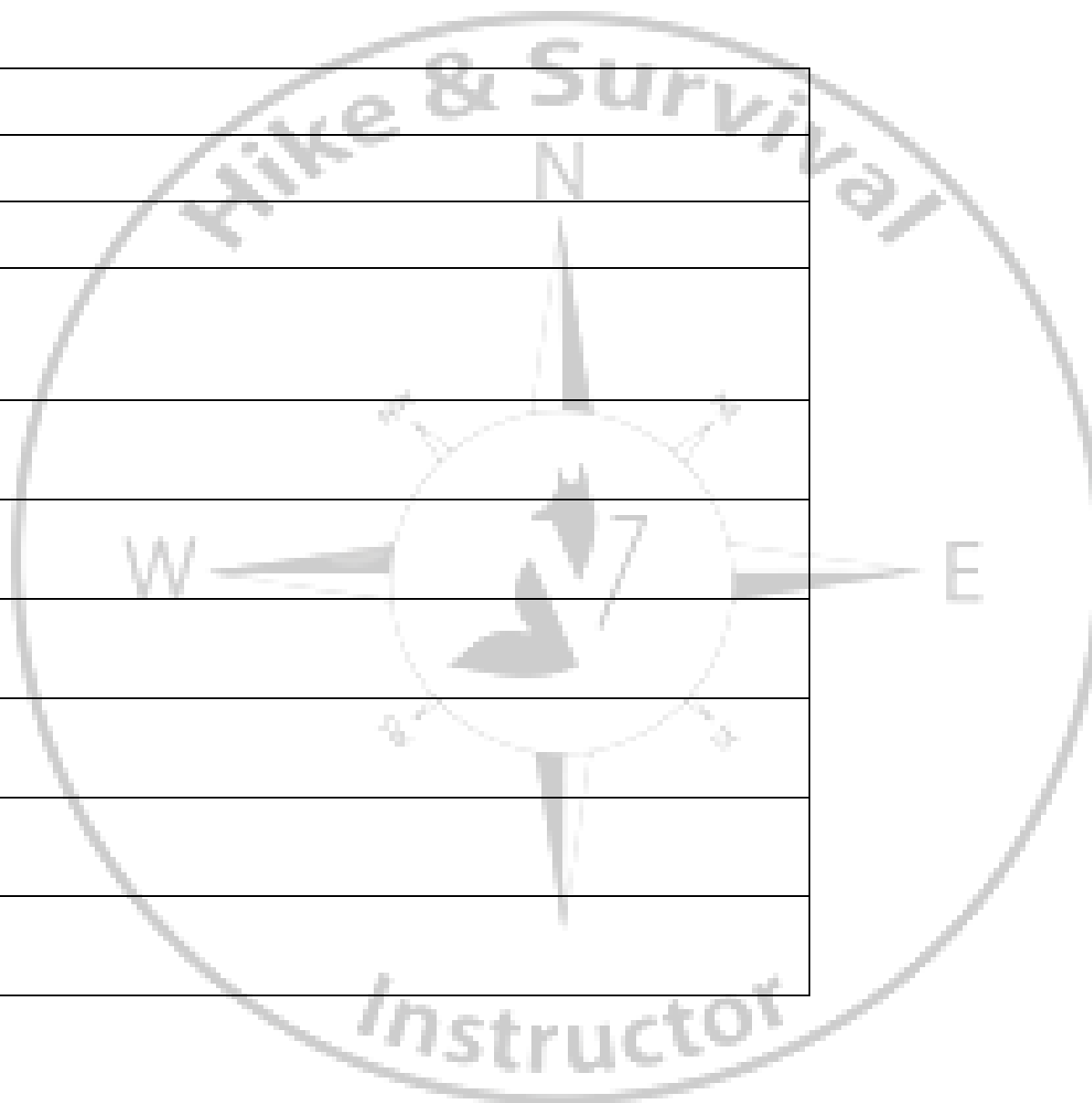


Naam:
Data:
Instructeur(s):
Groep:
Aantal:
Locatie:
Terrein:
Activiteit:
Opmerkingen:
Contact logistiek:
Nood contact:



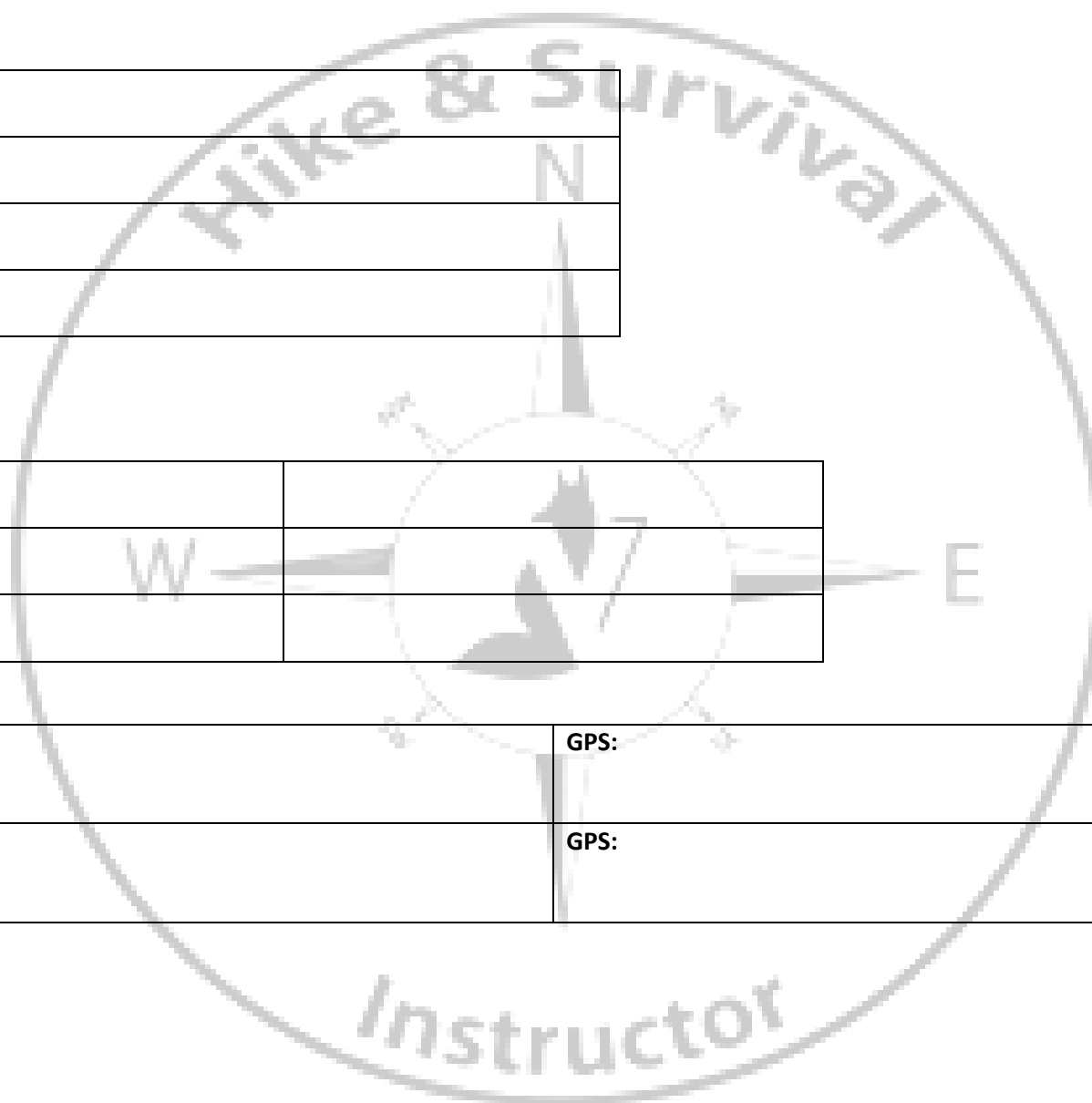
**METEO**

Temperatuur:	
Neerslag:	
Wind:	
Bewolking:	

**Locatie**

<b>Kaart nummer:</b>	
<b>Kaart naam:</b>	
<b>Kaart schaal:</b>	

<b>Basis kamp locatie:</b>	<b>GPS:</b>
<b>Voertuig locatie:</b>	<b>GPS:</b>



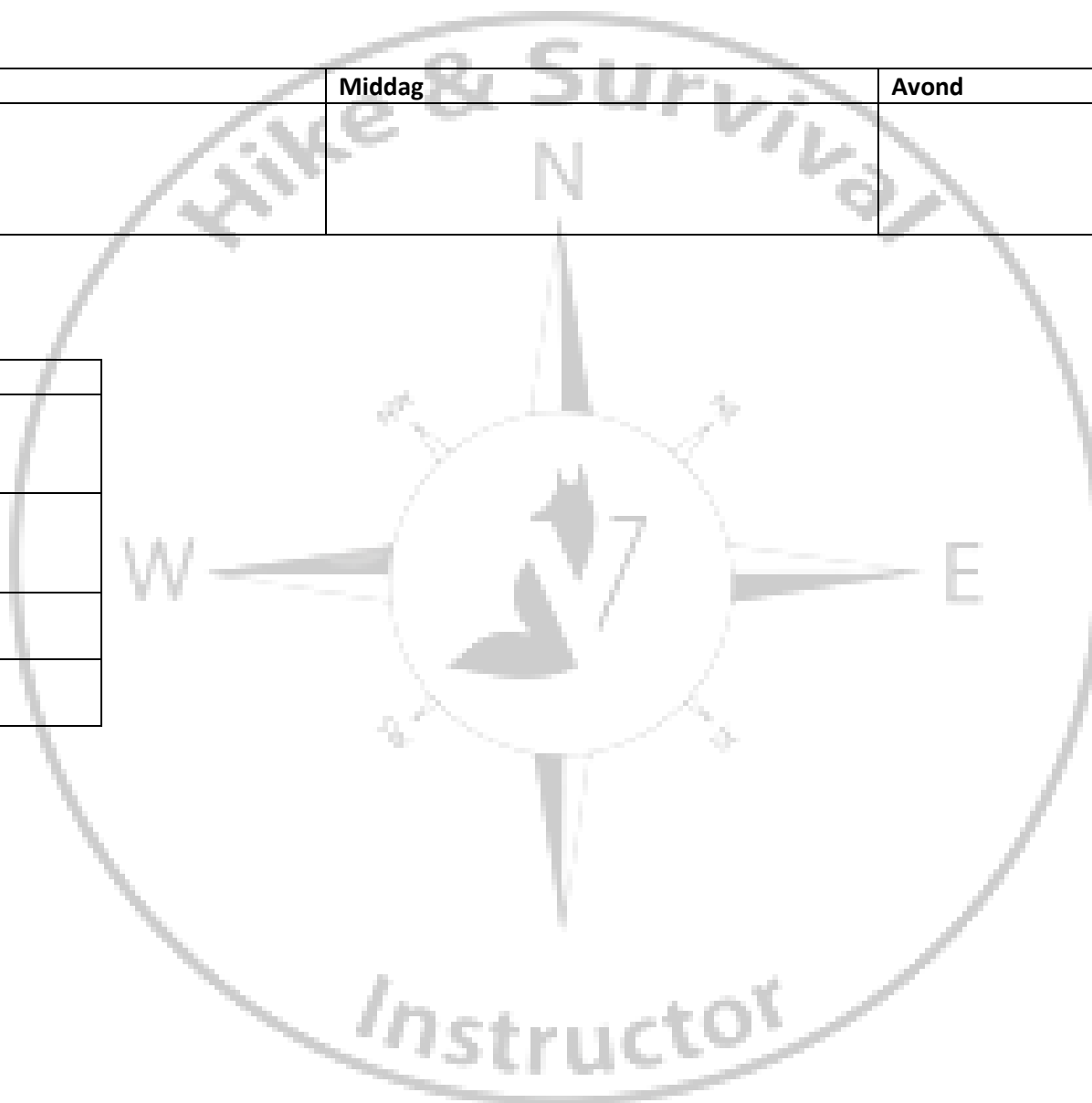
**Voeding**

Dag	Ochtend	Middag	Avond

**Personal fitness**

Dag	
EMI activiteit 1/10	
EMI rust 1/10	
Lichamelijk Vorm 1/10	
Geestelijk Vorm 1/10	

**Opmerkingen:**



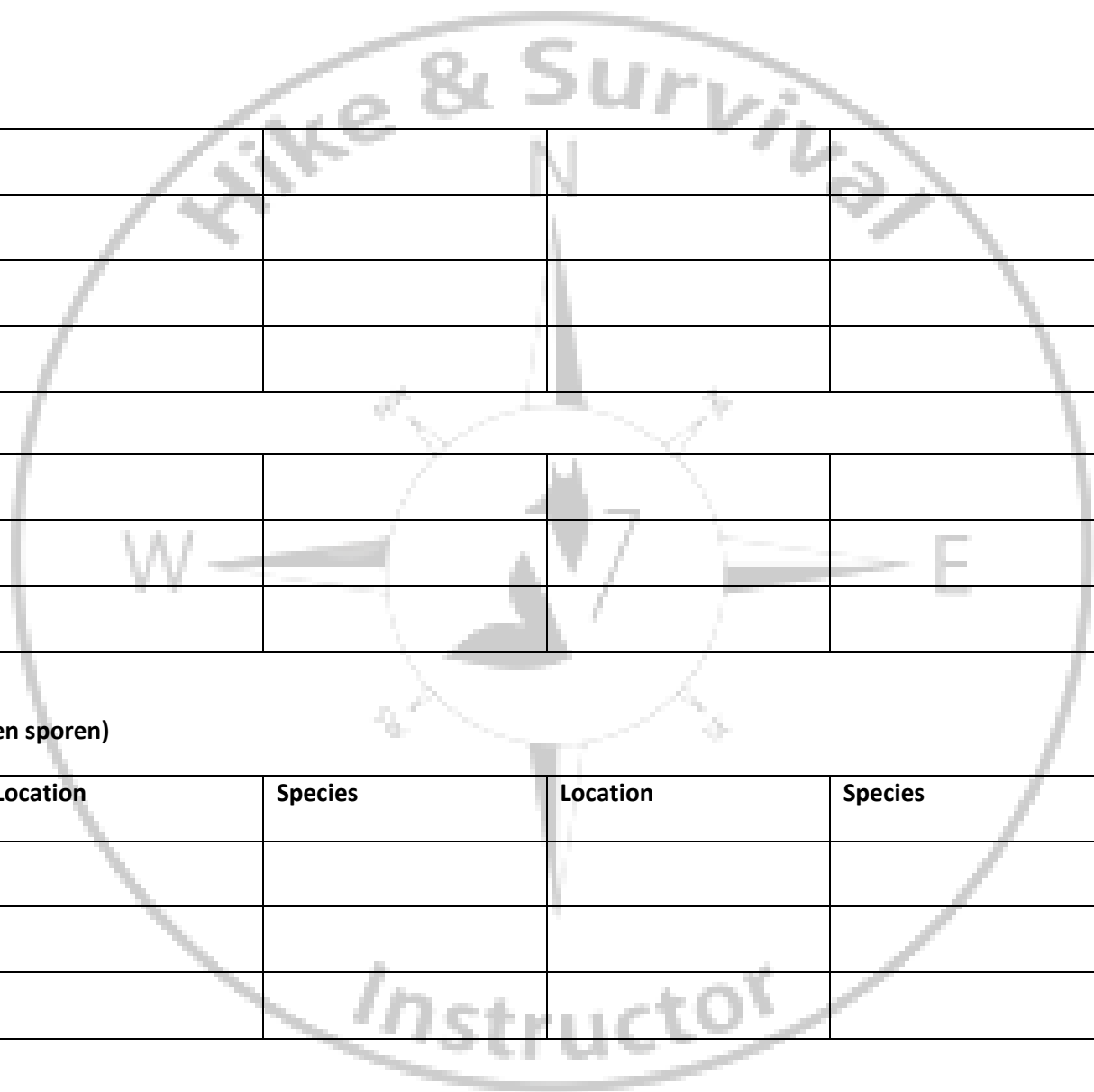
**Flora & Fauna**

**Planten**


**Vogels**

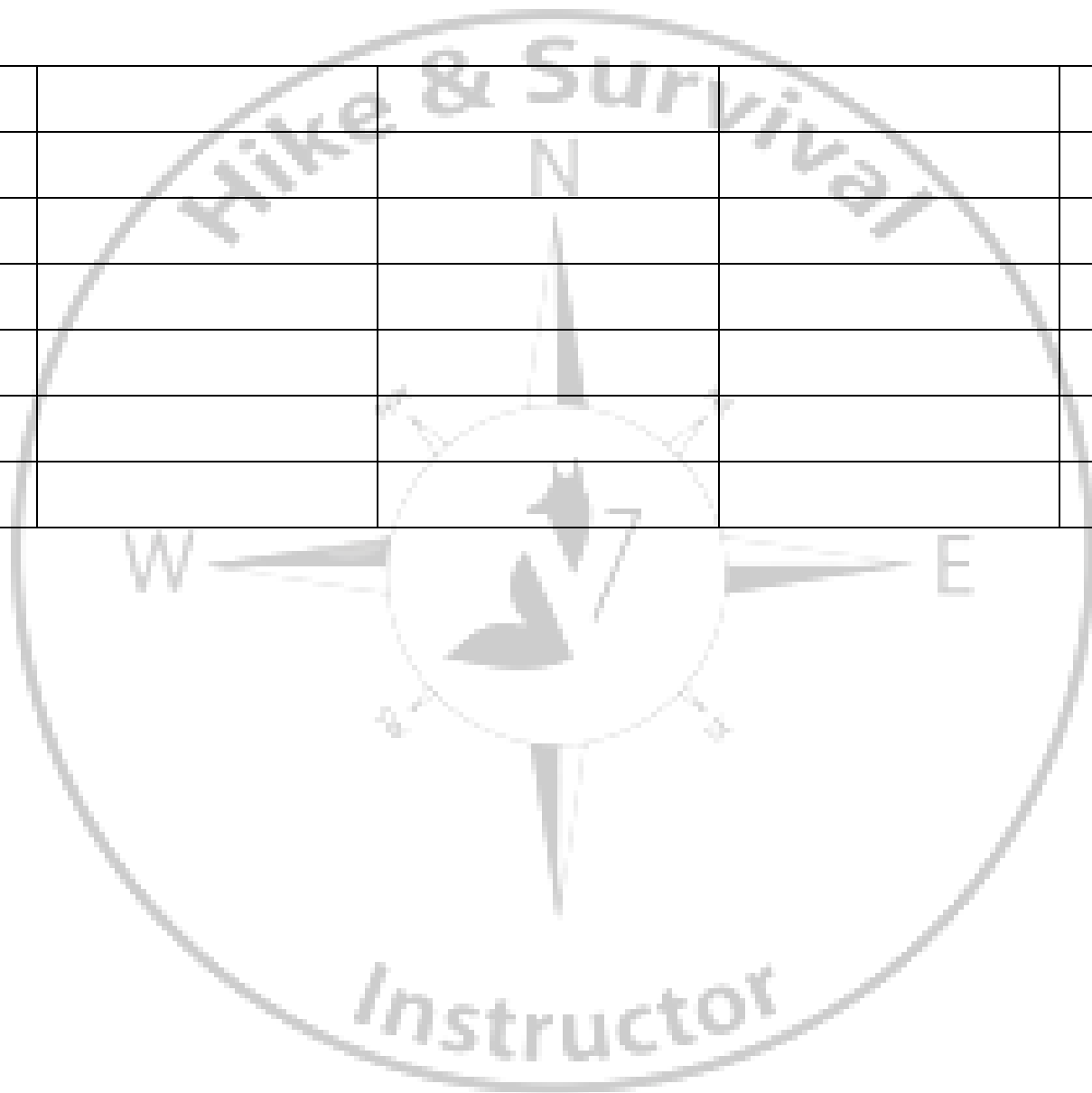

**Zoogdieren (waarneming en sporen)**

Species	Location	Species	Location	Species	Location





**Materiaal**

**Veiligheid**

**Ongelukken / incidenten**



A large, semi-transparent circular logo is centered on the page. It features a compass rose with four main directions labeled 'N' (North), 'E' (East), 'W' (West), and 'S' (South). In the center of the compass rose is a stylized mountain peak. The words 'Hike & Survival' are written in a curved path along the top inner edge of the circle, and the word 'Instructor' is written along the bottom inner edge.

**Opmerkingen veiligheid**

A large empty rectangular box with a black border, intended for notes related to safety.

**Persoonlijke evaluatie (wat ging goed, wat heeft meer training nodig)**



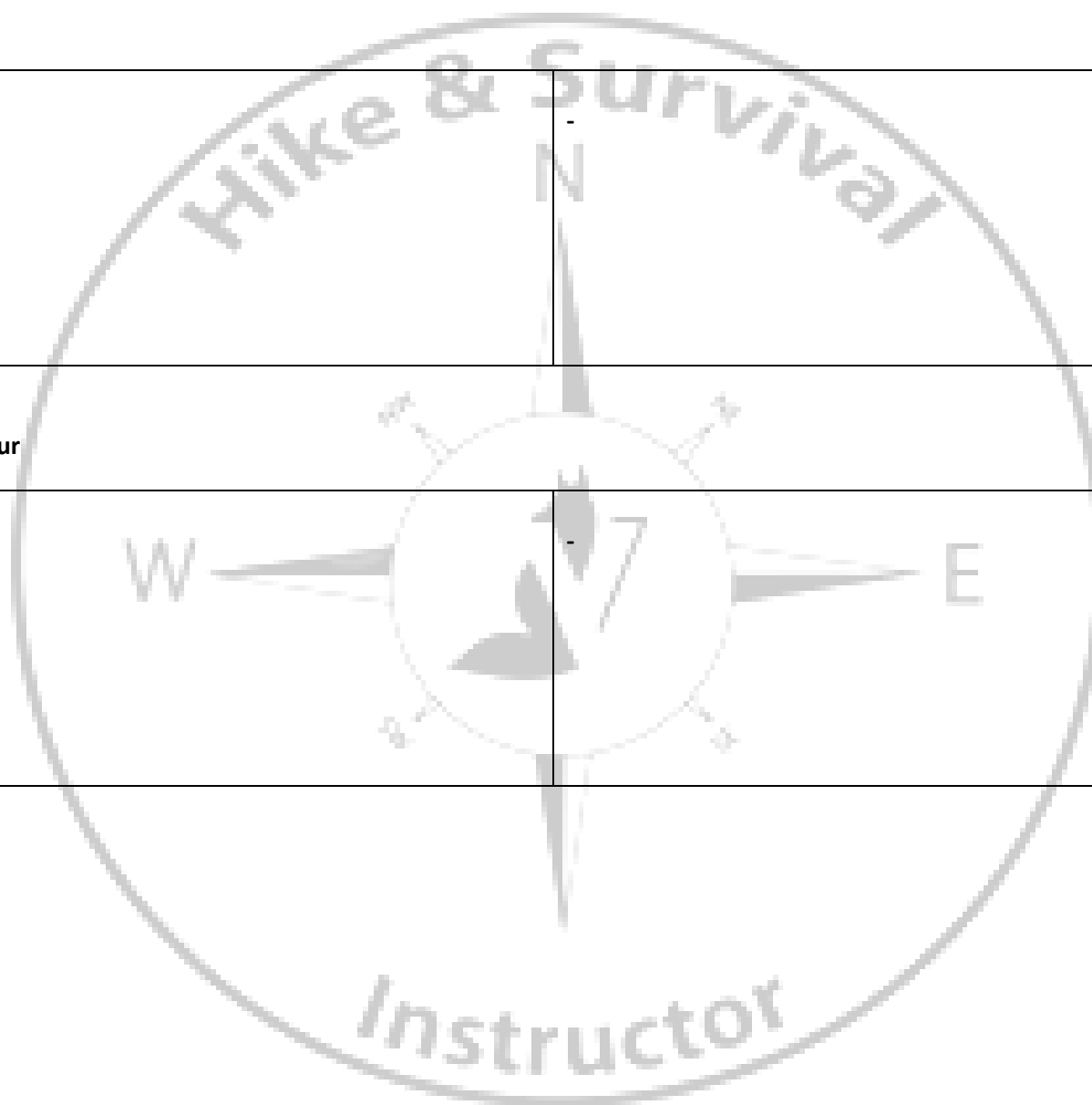


**Feedback van de groep**

+	-
---	---

**Feedback van de instructeur**

+	-
---	---



**Aantekeningen:**



